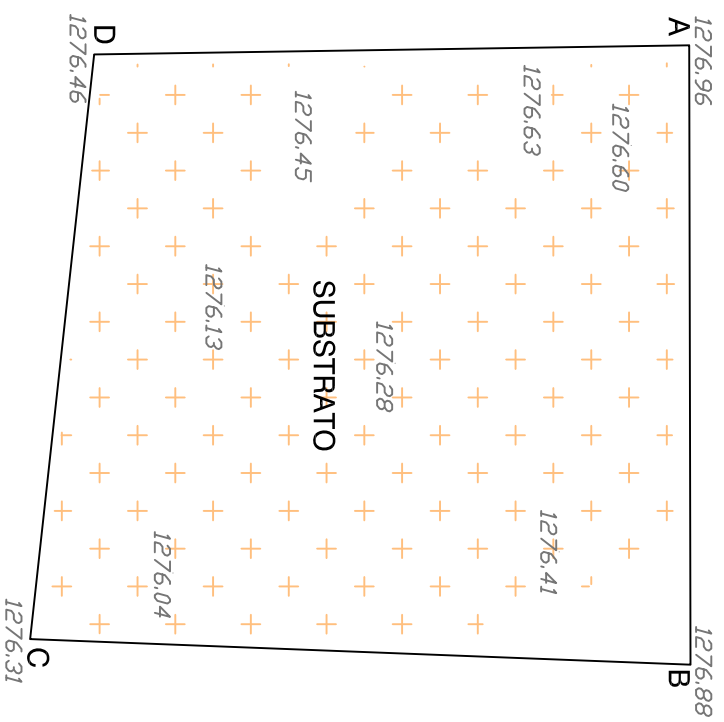
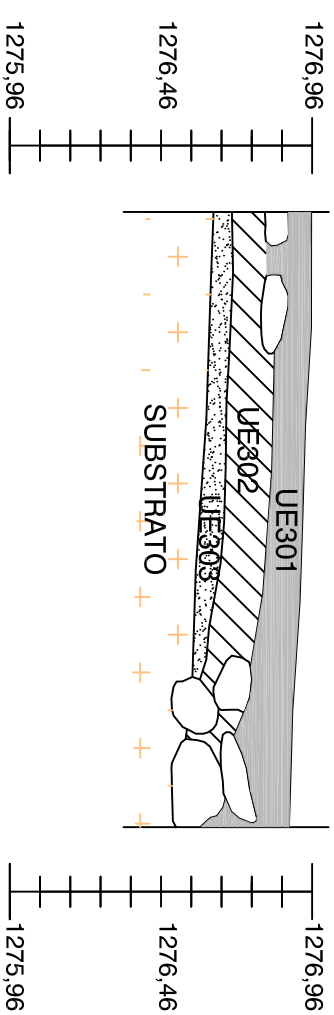


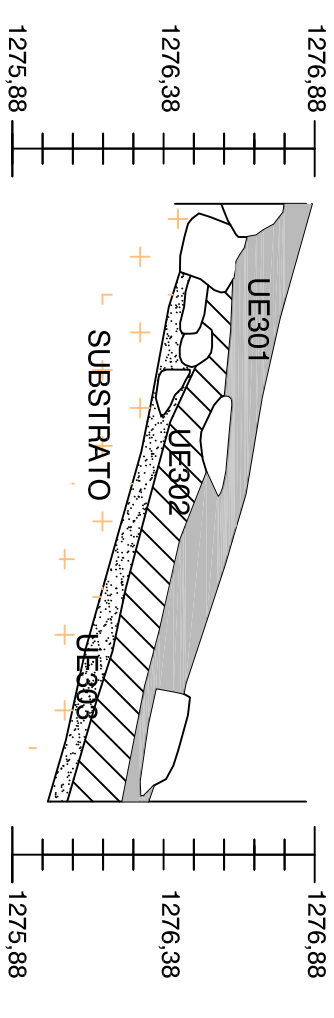
PLANTA FINAL



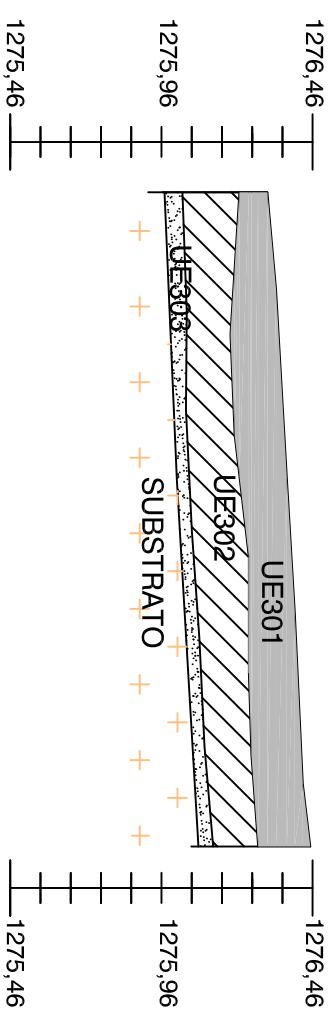
PERFIL NORTE



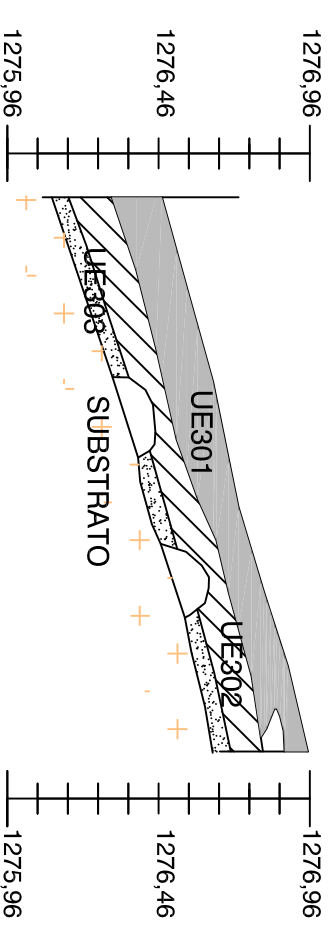
PERFIL LESTE



PERFIL SUR



PERFIL OESTE



COORDENADAS:

- A: X: 664694.9920; Y:4652189.8240
- B: X:664697.0400 ; Y:4652189.8280
- C: X:664696.9550 ; Y:4652187.6450
- D: X:664695.0220 ; Y:4652187.8570



SONDAXES ARQUEOLÓXICAS VALORATIVAS NO CASTELO PEQUENO DE SANTIAGO (A MEZQUITA, OURENSE)		N	Plano
MEMORIA TÉCNICA			
PLANTA E PERFIS SONDAXE 3		Escala	8
DIRECTOR			
ISRAEL PICÓN PLATAS, arqueólogo		Data	XUÑO 2019